









-  Planning Area Boundary
-  Private
-  State Trust Land
-  County Parks
-  USDA Forest Service
-  Fort McDowell Yavapai Nation
-  Incorporated
-  Streets
- BBR* Box Bar Ranch

# Land Ownership

Figure 4

